









Los Angeles County

New Health District and Service Planning Area Boundaries

LEGEND

 2002 Health Districts

2002 Service Planning Areas

-  SPA 1 - Antelope Valley
-  SPA 2 - San Fernando
-  SPA 3 - San Gabriel
-  SPA 4 - Metro
-  SPA 5 - West
-  SPA 6 - South
-  SPA 7 - East
-  SPA 8 - South Bay



Source: US Census Bureau, Redistricting Census 2000 TIGER/Line files

Prepared by Los Angeles County DHS, Public Health, Office of Health Assessment and Epidemiology, September 2002